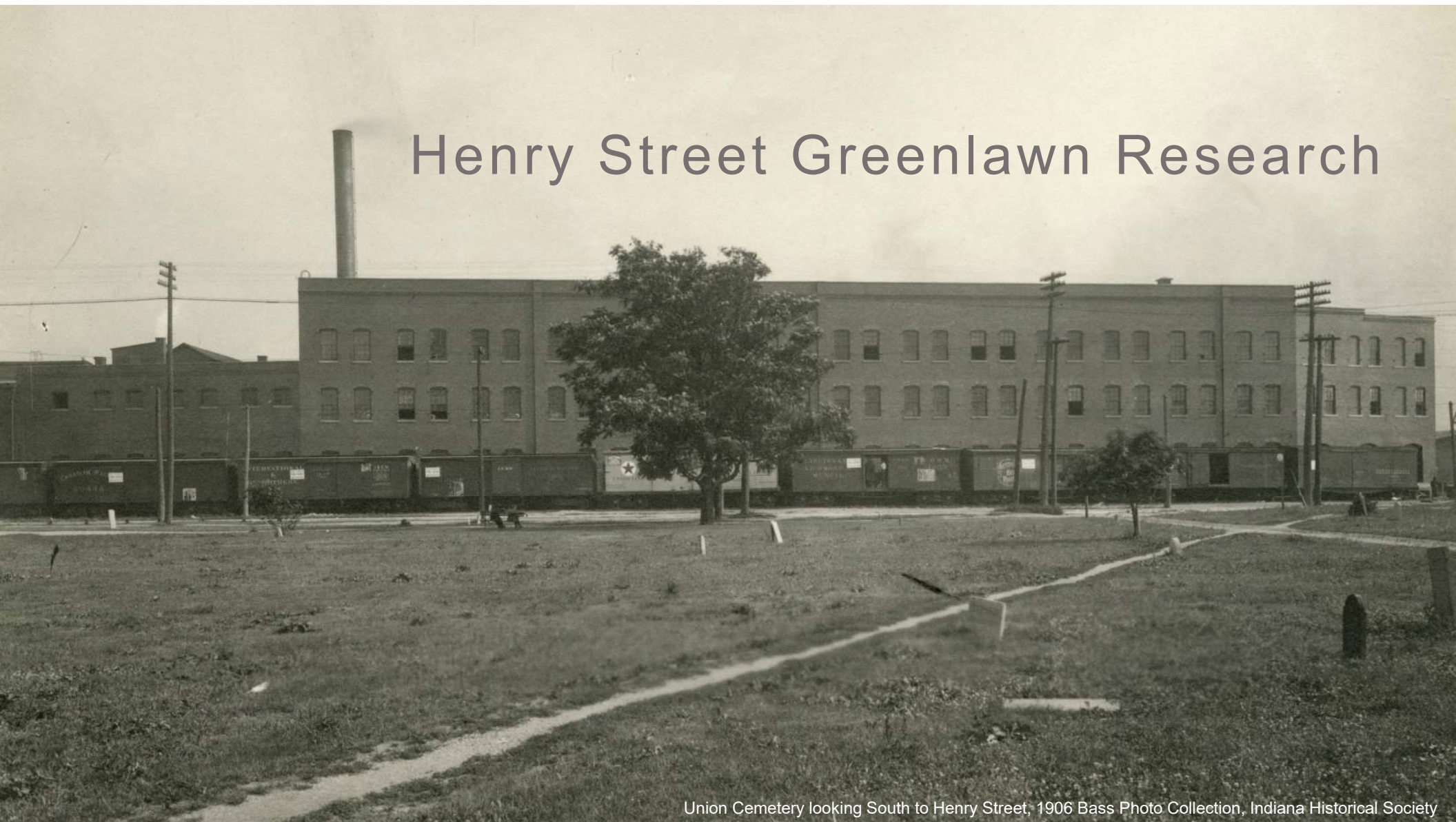


Henry Street Greenlawn Research



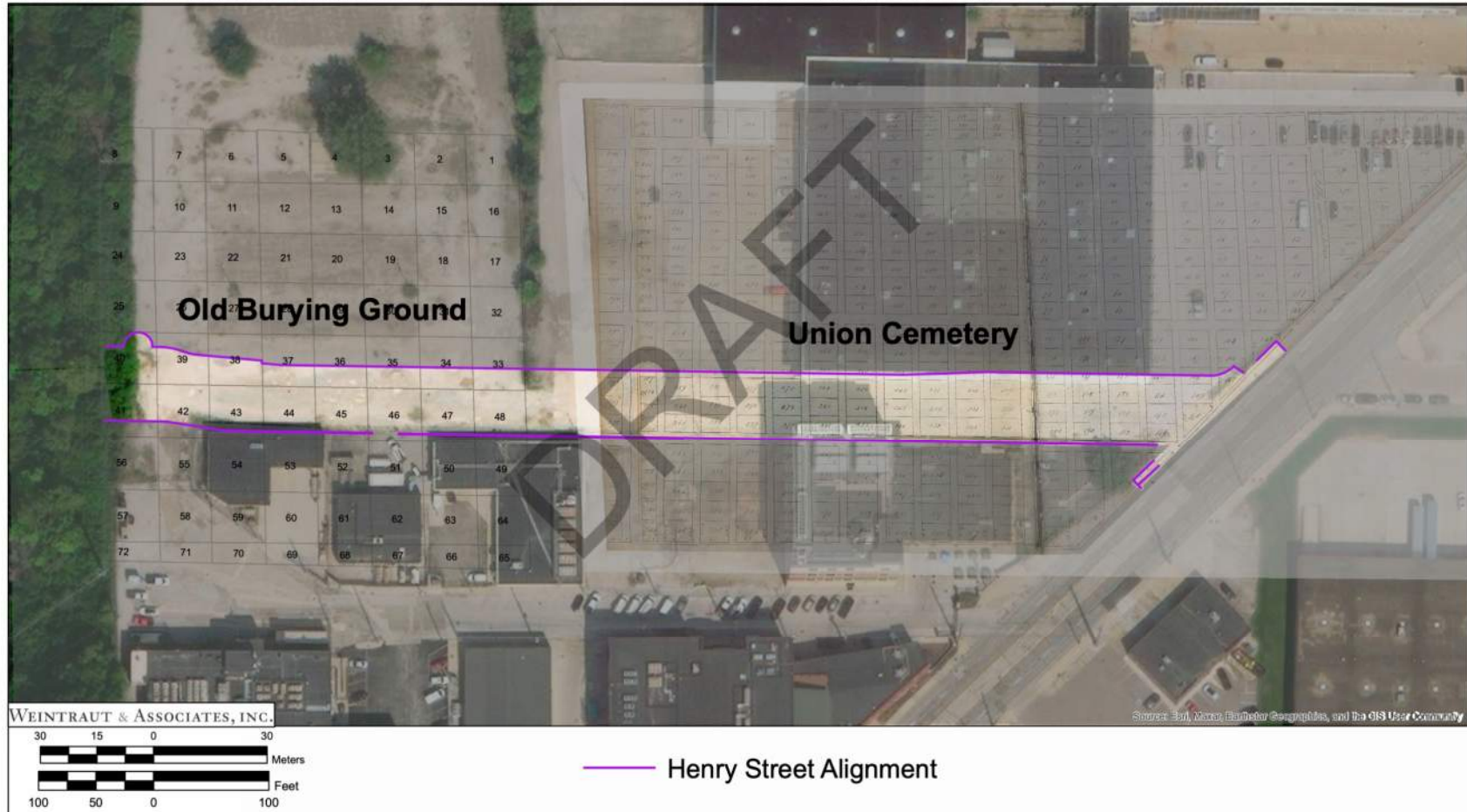
Union Cemetery looking South to Henry Street, 1906 Bass Photo Collection, Indiana Historical Society

Henry Street Map

Prepared for the City of Indianapolis, February 20, 2024



This map is draft and subject to change. This information is considered pre-decisional and deliberative.
Use of this map should be limited to planning and is intended to serve as an aid in graphic representation only.



Henry Street Map

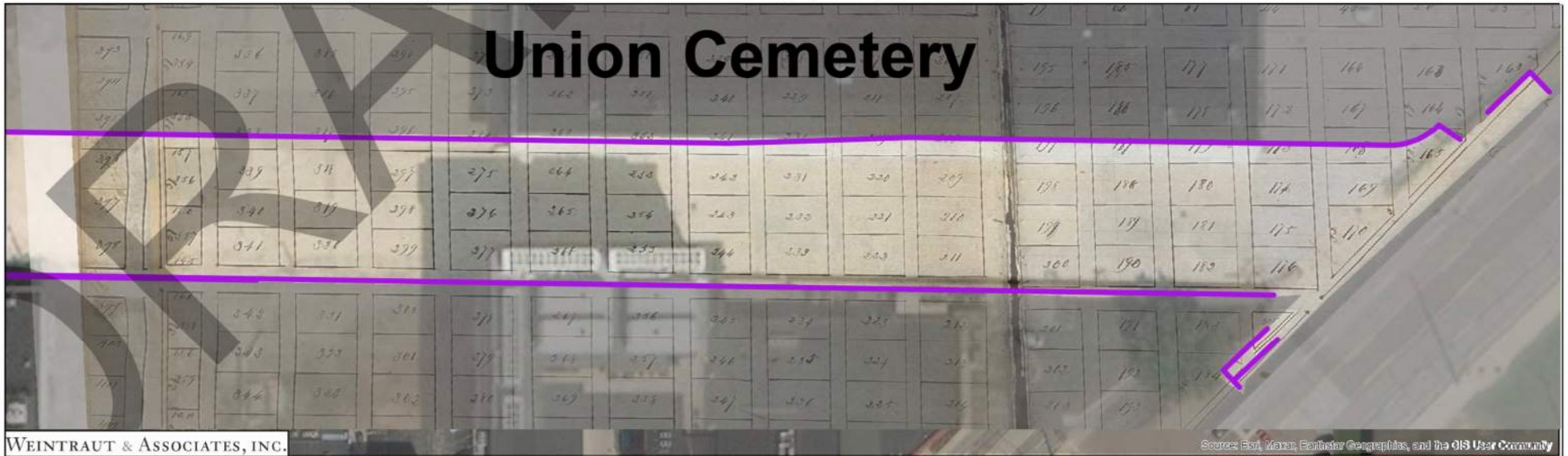
Prepared for the City of Indianapolis, February 20, 2024

This map is draft and subject to change. This information is considered pre-decisional and deliberative.

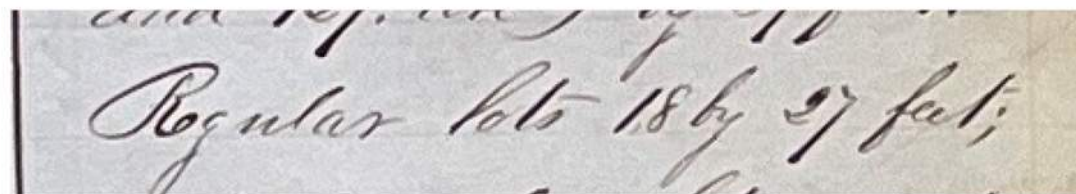

Use of this map should be limited to planning and is intended to serve as an aid in graphic representation only.



Union Cemetery



UNION CEMETERY STANDARD LOT SIZE 18 x 27 feet



PLAT BOOK 1 1848-1856 p.69-70




Research at Indiana State Archives

Henry Street Map

Prepared for the City of Indianapolis, February 20, 2024

This map is draft and subject to change. This information is considered pre-decisional and deliberative.
Use of this map should be limited to planning and is intended to serve as an aid in graphic representation only.



Union Cemetery Deed Holders listed in Marion County Recorder Deed Books

Lot 169: Richard Gilbert • Jan 14, 1850

Lot 180: Dorothy Rauschaupt • Oct 19, 1850

Lot 181: Phillip Socke • Oct 19, 1850

Lot 182: Conrad Bea • Oct 13, 1850

Lot 188: George Lowe (North Half) • Nov 18, 1850

Lot 189: Matthew Alford/George Northway • Jul 27, 1850

Lot 199: Ernst Henry Koller • Jul 1, 1851

Lot 231-233: Institute for the Blind • Jan 13, 1853

Lot 255: Phillip Pressel (North Half) • Oct 13, 1853

Lot 275: Austin H. Brown • Mar 19, 1857

Lot 319: Sarah Hamilton (South Half) • Mar 15, 1859

Lot 340: Frederick Hillman Et al. • Sept 10, 1856

Union Cemetery • Lot 275 Austin H. Brown





Purchased Mar 19, 1857


Blake & Ray to Austin H Brown


759

Blake & Ray to Austin H Brown

James Blake and Eliza his wife and James M Ray and Sophia P his wife of Marion County Indiana do hereby and warrant to Austin H Brown of said County for the sum of twenty five Dollars the following Real Estate in said County to wit: Lot Numbered two hundred & seventy five as marked on the plat of the Union Cemetery as laid out in Out Lot numbered one hundred and thirty three of the City of Indianapolis for a Grave Yard and ^{Recorded in the} Recorder's Office of said County: the said Out Lot being now vested in said Grantors under the provision thereof by the original proprietors as recorded on pages 240 and 241 of Book D of Deed Records in said County. In Testimony Whereof the said Grantors here to set their hands and seals on the nineteenth day of March 1857.

James Blake 
Eliza Blake 
for M Ray 
Sophia P Ray 

State of Indiana Marion County ss: 
Before me the undersigned a Notary Public in and for said County personally came the above named Grantors James Blake and Eliza his wife and James M Ray and Sophia P his wife and acknowledged the execution of the above Deed. Given under my hand and Notarial seal at Indianapolis this nineteenth day of March 1857.

 James M Sharpe

Recorded March 26. 1857 at 3 1/2 P.M.

Marion County Deed Record Book 5 p. 759

Henry Street Map

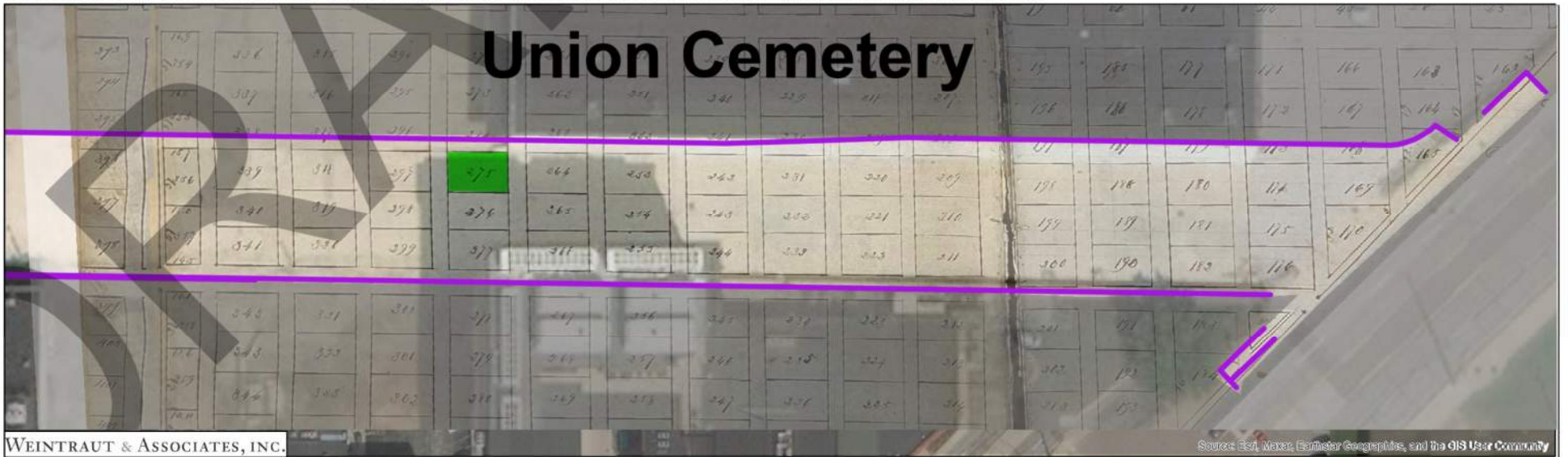
Prepared for the City of Indianapolis, February 20, 2024

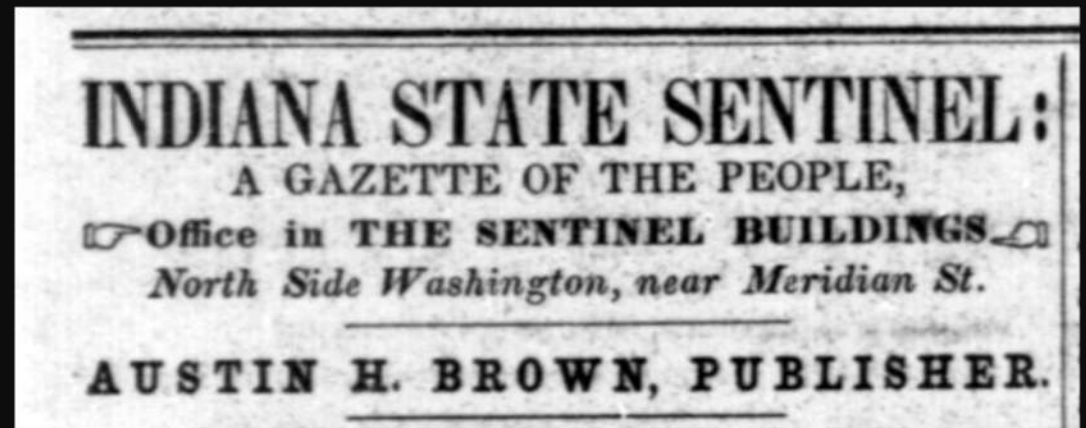
This map is draft and subject to change. This information is considered pre-decisional and deliberative.

Use of this map should be limited to planning and is intended to serve as an aid in graphic representation only.



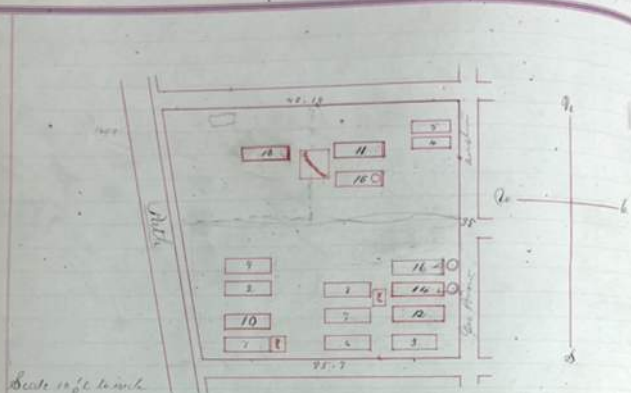
Union Cemetery





Indianapolis State Sentinel, August 1, 1850

Sec. 5 Lot 55
Austin H. and George Brown (June 13, 1868)




No. 1	William J. Brown	Su D. B. April 14 1869
2	Howard Brown	Do
3	Woodville Browning	Do
4	Russell Brown	Nov 1 1869
5	Kate Brown	Nov 1 1869
6	Nathan B. Palmer	April 14 1869
7	Geo. Brown Palmer	July 21 1870
8	Mrs. E. L. Palmer	Jan 14 1871
9	William J. Brown	Su D. B. April 26 1871
10	Mrs. Susan S. Brown	Oct 24 1888
11	Austin H. Brown	Apr 9 1903
12	Mary A. Browning	Mar 27 1905
13	William J. Brown	(Commuted) Nov 3 1914
14	William J. Browning	Feb 25 1916
15	Margaret R. Brown	June 28 1917
16	Eliza G. Browning	May 19 1927

No. 1	William J. Brown	Su D. B. April 14 1869
2	Howard Brown	Do
3	Woodville Browning	Do
4	Russell Brown	Nov 1 1869
5	Kate Brown	Nov 1 1869
6	Nathan B. Palmer	April 14 1869
7	Geo. Brown Palmer	July 21 1870
8	Mrs. E. L. Palmer	Jan 14 1871
9	William J. Brown	Su D. B. April 26 1871
10	Mrs. Susan S. Brown	Oct 24 1888
11	Austin H. Brown	Apr 9 1903
12	Mary A. Browning	Mar 27 1905
13	William J. Brown	(Commuted) Nov 3 1914
14	William J. Browning	Feb 25 1916
15	Margaret R. Brown	June 28 1917
16	Eliza G. Browning	May 19 1927

Crown Hill Plat Book Sections 1-5




Crown Hill Sec 5 Lot 55



Sketches of prominent citizens of 1876

William John Brown
1805-1857



Crown Hill Sec 5 Lot 55,

Union Cemetery • Lot 199 Ernest Henry Koller

Purchased July 5, 1851

Ernest Henry Koller
Isaac Coe et al to E. Henry Koller.

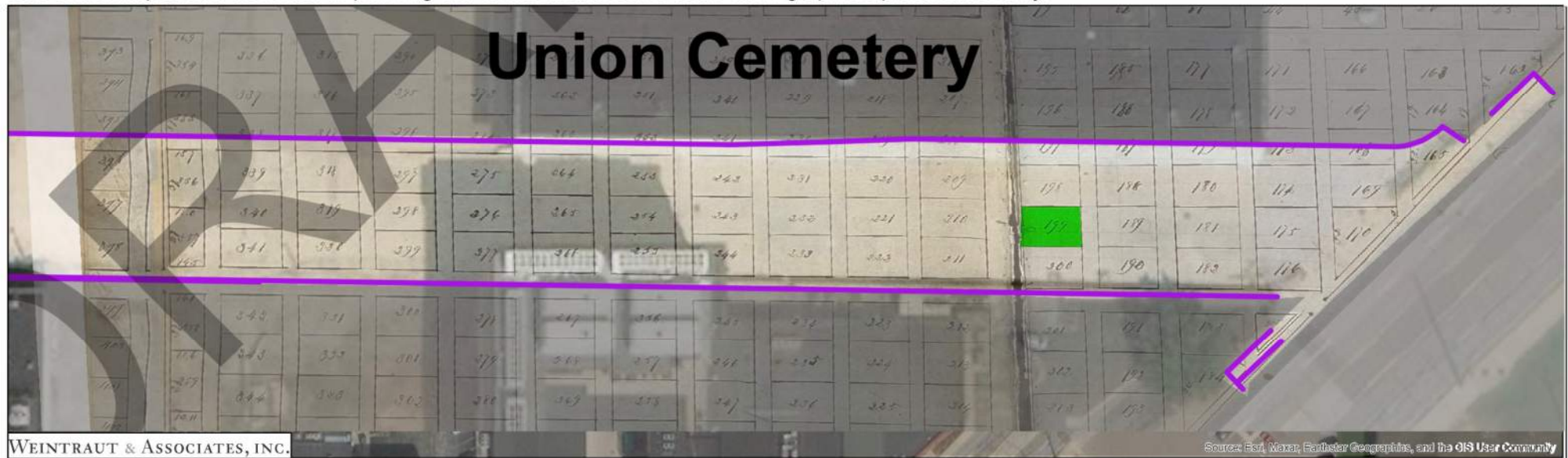
Ernest Henry Koller
Isaac Coe et al to E. Henry Koller.
This Indenture made this first day of July A.D. eighteen hundred and fifty-one between James Blake, James M. Ray, Nicholas Mc Carthy, and Isaac Coe, of the County of Marion and State of Indiana of the first part and E. Henry Koller of the same place of the second part. Witnesseth, That the parties of the first part, in consideration of the sum of twenty dollars, in hand by them received, do sell to the party of the second part, power to hold lot number one hundred and ninety nine (199) in the Union Cemetery as laid down on a plat thereof, recorded in the Clerk's office of Marion County aforesaid, on the conditions published as said plat and recorded with said plat as aforesaid. Said lot to be used as a place of burial for the dead, and for no other use whatever; and if otherwise used, then to be forfeited to the original proprietors, their heirs or assigns. And the said parties of the first part, for themselves, their heirs, executors and administrators, do covenant, power to defend the party of the second part, his heirs and assigns against all claims of any and every other person to said lot number one hundred and ninety nine.
In testimony whereof, the said parties of the first part have hereunto set their hands and seals the day and year above written.
James Blake by his Attorney Isaac Coe. (seal)
James M. Ray by his Attorney Isaac Coe. (seal)
Nicholas Mc Carthy by his Attorney Isaac Coe. (seal)
Isaac Coe (seal)
State of Indiana, Marion County, St.
Personally appeared before me Robert Scudder, a Justice of the Peace of said County, Isaac Coe, for himself, and as attorney for the other parties of the first part, and being by me known as the persons named in the above deed, did acknowledge the same to be his act as attorney, for the uses and purposes above named.
Given under my hand and seal the fifth day of July 1851.
Recorded April 2nd 1852
at 11 1/2 O'Clock A.M. E.
Robert Scudder J.P. (seal)

Marion County Deed Record Book BB p. 476

Henry Street Map

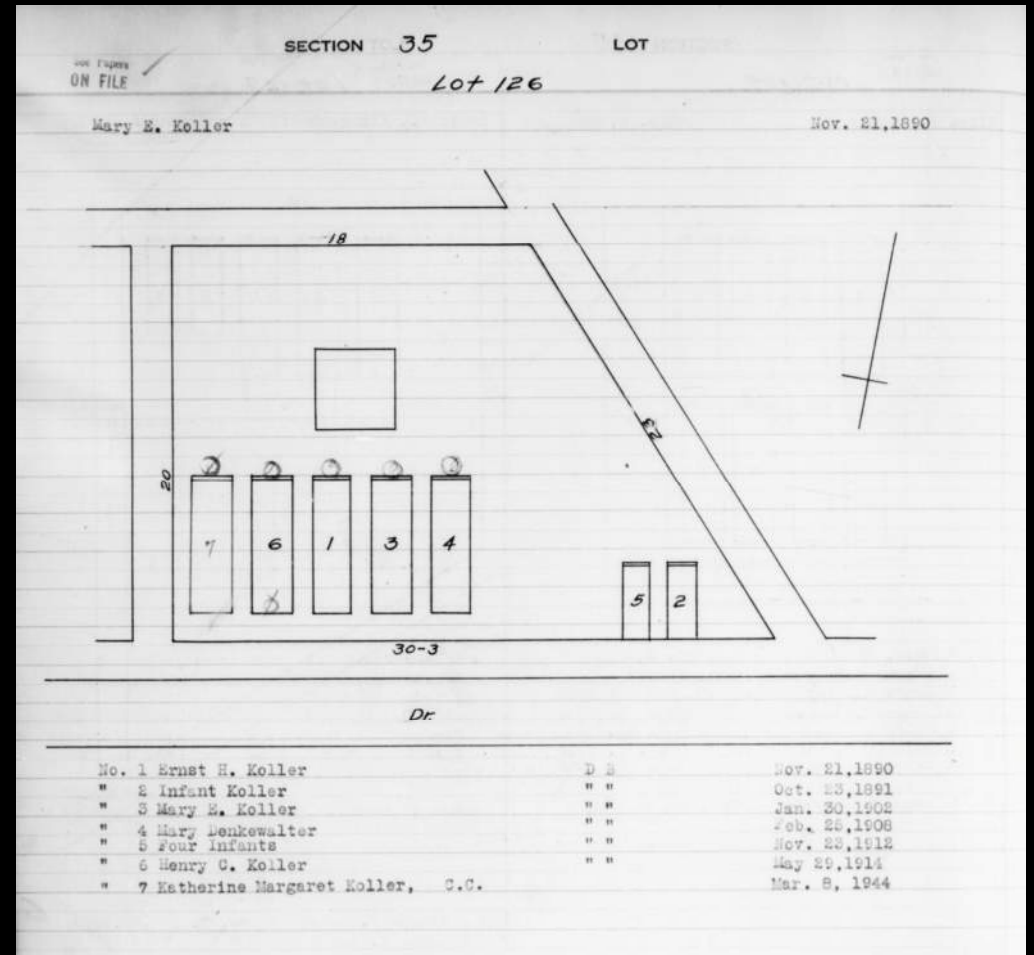
Prepared for the City of Indianapolis, February 20, 2024

This map is draft and subject to change. This information is considered pre-decisional and deliberative.
Use of this map should be limited to planning and is intended to serve as an aid in graphic representation only.

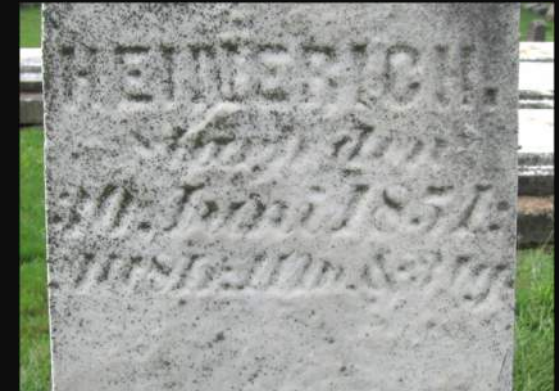




Crown Hill Sec 35 Lot 126 Find-a-Grave/ N. L. Coles



Crown Hill Plat Book



Concordia Cemetery Find-a-Grave/Marc Doty

Union Cemetery • Lots 231 - 233 Blind Asylum (Institute for the Blind)

Purchased January 13, 1853

Isaac Coc et al. to Trustees of Indiana Blind Institute.

Isaac Coc et al. to Trustees of Indiana Blind Institute.
This Indenture, Made this thirteenth day of January, A.D. eighteen hundred and fifty three, between James Blate, James M. Ray, Nicholas M. Carby, and Isaac Coc, of the County of Marion and State of Indiana, of the first part, and the Trustees of the Indiana Institute for the education of the Blind, of the same place of the second part, witnesseth, That the parties of the first part, in consideration of the sum of sixty dollars, on hand by them received, as well to the party of the second part, forever to hold to them two hundred and thirty one, two, and three, in the Union Cemetery as laid down on a plat thereof, recorded in the Clerk's office of Marion County, aforesaid, on the conditions published at said sale, and recorded with said plat as aforesaid, said lot to be used as a place of burial for the dead, and for no other use whatever; and if otherwise used, then to be forfeited to the original proprietors, their heirs or assigns. And the said parties of the first part, for themselves, their heirs, executors and administrators, do covenant forever to defend the parties of the second part, their assigns against all claims of any & every other person to said lot number Two hundred & thirty one, two hundred and thirty two & two hundred & thirty three (231, 232, 233)
In Testimony whereof, the said parties of the first part have hereunto set their hands and seals the day and year above written.
James Blate, by his Attorney, Isaac Coc [Seal]
James M. Ray, by his Attorney, Isaac Coc [Seal]
Nicholas M. Carby, by his Attorney, Isaac Coc [Seal]
Isaac Coc [Seal]
State of Indiana, Marion County, ss.
Personally appeared before me, Mayor of Indianapolis in said County Isaac Coc for himself, and as attorney for the other parties of the first part, and being by me known as the person named in the above deed, did acknowledge the same to be his own act, and his act as attorney for the uses and purposes above named. Given under my hand and seal the thirteenth day of January 1853.
Caleb Chandler Mayor [Seal]
Recorded April 31, 1853 at 4 o'clock P.M.

Marion County Deed Record Book DD p. 437


Henry Street Map

Prepared for the City of Indianapolis, February 20, 2024

This map is draft and subject to change. This information is considered pre-decisional and deliberative.
Use of this map should be limited to planning and is intended to serve as an aid in graphic representation only.

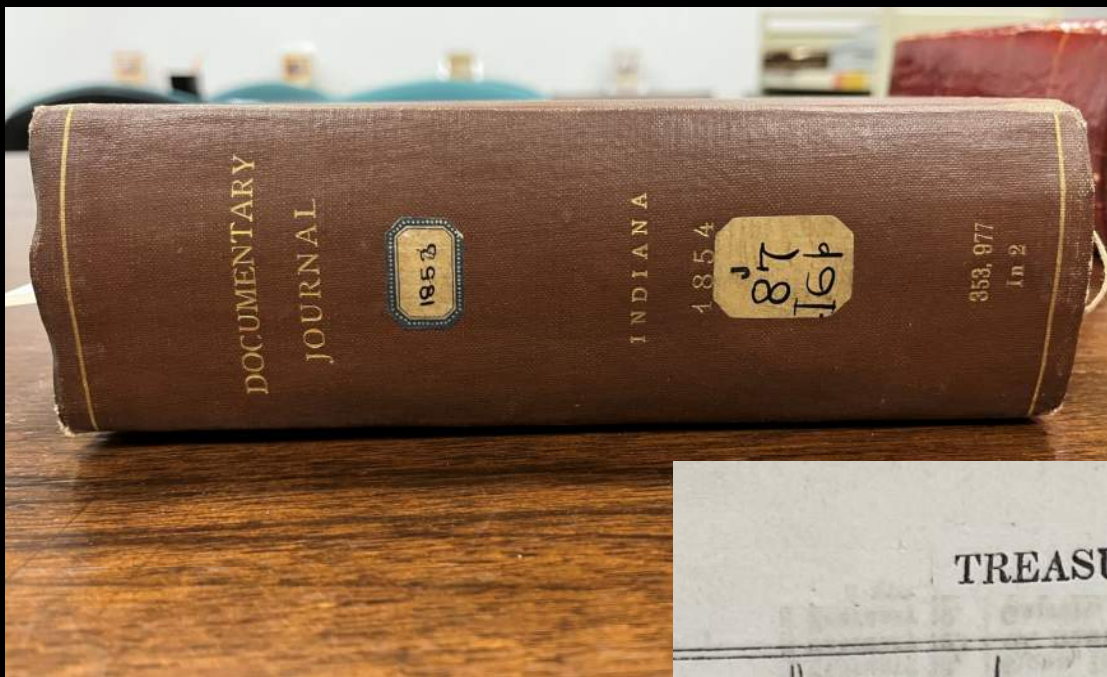


Union Cemetery




WEINTRAUT & ASSOCIATES, INC.

Source: Esri, Maxar, Earthstar Geographics, and the GIS User Community



Blind Asylum Treasury Report,
Indiana Documentary Journal, 1854
Indiana State Library

TREASURER'S REPORT.— <i>Continued.</i>		
	Cr.	
1853.		
February 10,	A. J. Alexander & Co. for flooring, on account	50 00
February 10,	A. J. Alexander & Co. for balance on account.....	485 96
February 10,	Armstrong, Harris, & Co. for willows.....	102 25
February 10,	Weyer & McKee for freight.....	52 00
February 10,	Isaac Coe for lots in city cemetery.....	40 00
February 10,	J Mahoney for excavating for gas pipes.....	15 30
February 10,	S. Scofield balance for cisterns.....	25 00
February 10,	M. & I. Railroad Co. for freight on lumber.....	22 00
February 10,	M. Brady for sundry labor.....	39 25
February 10,	C. J. Slingluff for mason work, etc.....	53 25
February 10,	Geo. Mitchell for painting.....	287 63
February 10,	Jno. Ryan for grading, &c.....	18 56
February 10,	Weyer & McKee for coal and coke.....	41 00



144

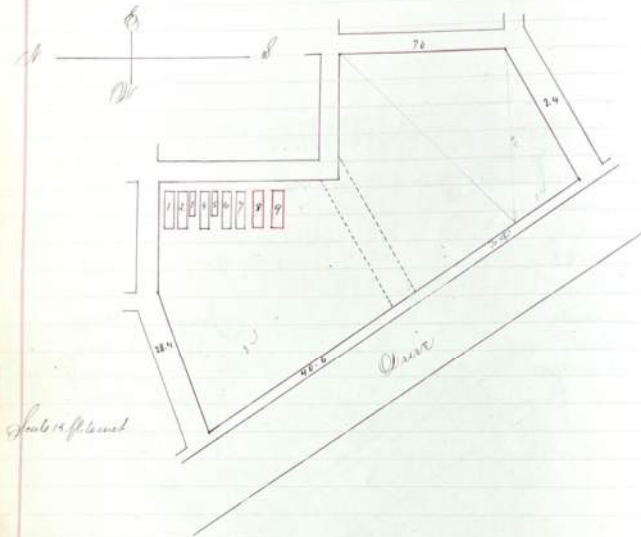
TREASURER'S REPORT.—Continued.

CR.

July 3, 1852	Paid M. and I. Railroad freight on stone.....		
do	Paid sundry carpenters for work on building:		
	John Gingrich.....		
	John Peterson.....		
	Henry Colestock.....		
	J. Colestock.....		
	H. Lathrop.....	\$48 00	
	D. Nichol.....	36 00	
	D. Long.....	31 87	
	B. M. Mathews.....	32 25	
	R. J. Wells.....	32 25	
	J. Wornell.....	36 00	
	T. W. Gilleland.....	36 00	
	E. H. Roberts.....	36 00	
Sep. 4, 1852	Paid John Dustman for grave stones.....	18 00	
do	Paid Robson and Lawrence for one horse.....	1 13	
do	Paid J. W. Roberts for plumbing material.....	7 50	
do	Paid Virginia Institution for the blind for books.....		351 00
do	Paid M. and I. Railroad for freight on stone, &c.....		25 50
do	Paid W. H. Churchman for 1 quarter salary, on account.....		125 00
do	Paid B. M. Fay for 1 quarter salary, on account.....		548 00
do	Paid L. S. Newell balance for 1 quarter salary.....		60 50
do	Paid S. McGiffin for 1 quarter salary.....		47 47

Blind Asylum Treasury Report,
Indiana Documentary Journal, 1853
Indiana State Library

Sec. 7 See Papers
ON FILE Lot 30 & 31
(July 14 1871)



No 1	Geo. W. Culbertson	See D. B April 9 1873
" 2	John S. R. Bergen	" " " do " "
" 3	Geo. W. Hibbits	" " " do " "
" 4	Mary Boileau	" " " do " "
" 5	L. B. Fitzpatrick	" " " do " "
" 6	Charles Burk	" " " do 6 "
" 7	Henry Oliver	" " " Nov 26 1879
" 8	Thomas Kennedy	" " " Apr. 3 1890
" 9	Jeneta Loadine	" " " July 12 1894

No 1	Geo. W. Culbertson	See D. B April 9 1873
" 2	John S. R. Bergen	" " " do " "
" 3	Geo. W. Hibbits	" " " do " "
" 4	Mary Boileau	" " " do " "
" 5	L. B. Fitzpatrick	" " " do " "
" 6	Charles Burk	" " " do 6 "
" 7	Henry Oliver	" " " Nov 26 1879
" 8	Thomas Kennedy	" " " Apr. 3 1890
" 9	Jeneta Loadine	" " " July 12 1894



Crown Hill Section 7 Lot 30-31

Union Cemetery • Lot 188

George Lowe

Purchased November 18, 1850

Isaac Fox et al to George Lowe



Find-a-Grave/Susan (Denny) Cullison

Isaac Fox et al to George Lowe

This Indenture Made this eighteenth day of November A.D. Eighteen hundred and fifty between James Blaker, James M Ray Nicholas M Party and Isaac Fox of the County of Marion and State of Indiana of the first part and George Lowe of the same place of the second part Witnesses etc: That the parties of the first part in consideration of the sum of ten dollars in hand by them received do sell to the party of the second part forever to hold the North half of lot number one hundred and eighty eight (188) in the Union Cemetery as said down on a plat thereof recorded in the Clerk's Office of Marion county aforesaid on the conditions published at said sale and recorded with said plat as aforesaid. Said lot to be used as a place of burial for the dead and for no other use whatever and if otherwise used then to be forfeited to the original proprietors their heirs or assigns. And the said parties of the first part for themselves their heirs, executors and administrators do covenant forever to defend the parties of the second part his heirs and assigns against all claims of any and every other person to said North half of lot one hundred and eighty eight (188)

In Testimony where of the said parties of the first part have hereunto set their hands and seals the day and year above written

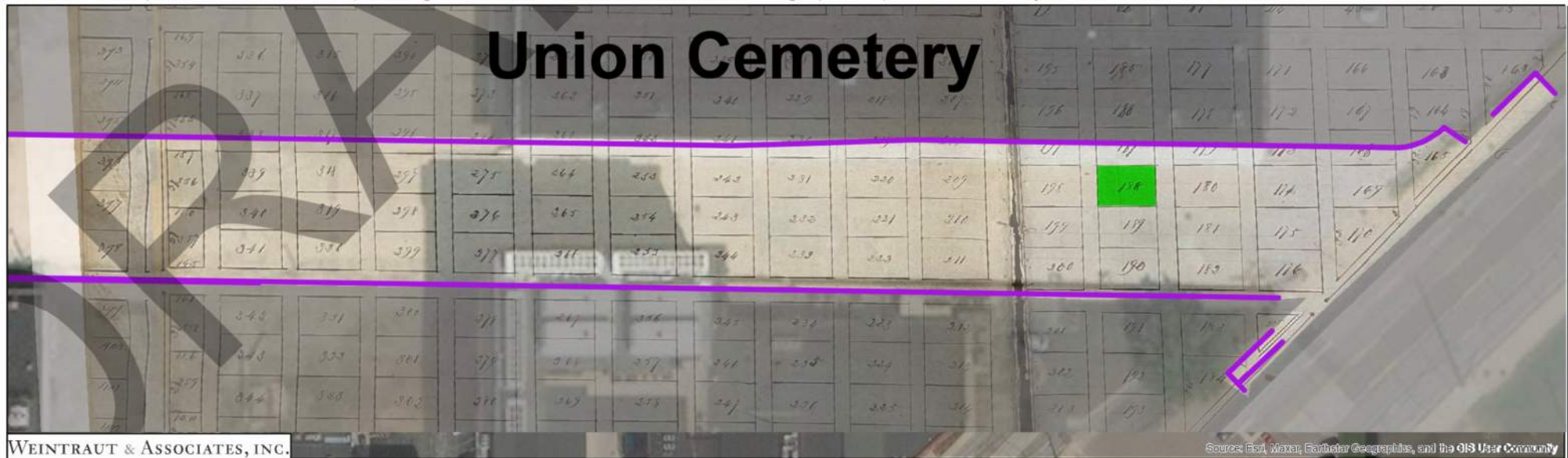
James Blaker	by his Attorney	Isaac Fox	(Seal)
James M Ray	by his Attorney	Isaac Fox	(Seal)
Nicholas M Party	by his Attorney	Isaac Fox	(Seal)
		Isaac Fox	(Seal)

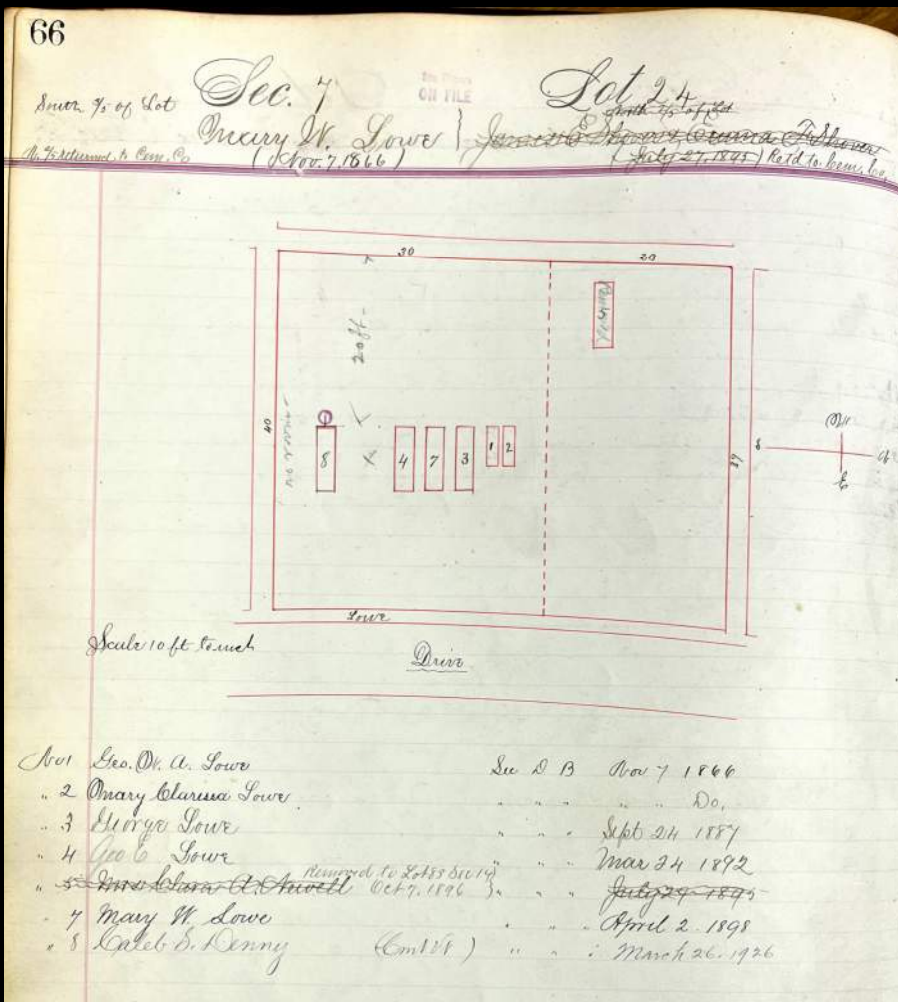
Marion County Deed Record Book AA p. 71

Henry Street Map

Prepared for the City of Indianapolis, February 20, 2024

This map is draft and subject to change. This information is considered pre-decisional and deliberative.
Use of this map should be limited to planning and is intended to serve as an aid in graphic representation only.





Crown Hill Plat Book Sections 6 – 14 p. 66



Lowe children, George d.1850 & Clarissa d. 1853
Crown Hill Sec 7 Lot 24 Find-a-Grave/ Kim Schilling



To the Common Council and Board of Aldermen :

Gentlemen:—I am in need of more ground for burying purposes in Greenlawn Cemetery. The city can buy lots for \$15 to \$20 each, and I suggest that a few be purchased as soon as possible.

I have been offered the north half of lot 188, as recorded in book "AA," page 71, owned by George Lowe, for \$7.50, and recommend that the same be purchased at once.

Respectfully,

ROBERT TURNER, City Sexton.

Union Cemetery • Lot 169

Richard Gilbert

Purchased Jan 14, 1850

Isaac Fox et al to Richard Gilbert

Isaac Fox et al to Richard Gilbert

This Indenture Made this fourteenth day of January A.D. eighteen hundred and fifty in & between James Blais, James M. Ray, Nicholas McCarty and Isaac Fox of the County of Marion and State of Indiana of the first part and Richard Gilbert of the same place of the second part Witnesseth That the parties of the first part in consideration of the sum of Twenty dollars in hand by them received do sell to the party of the second part forever to hold Lot number One hundred and Sixty nine (169) in the Union Cemetery as laid down on a plat there of recorded in the Plats Office of Marion County afore said on the condition published at said sale and recorded with said plat as afore said. Said lot to be used as a place of burial for the dead and for no other use whatever and if otherwise used then to be forfeited to the original proprietors their heirs or assigns. And the said parties of the first part for themselves their heirs, executors and administrators do Covenant forever

Marion County Deed Record Book AA p. 375

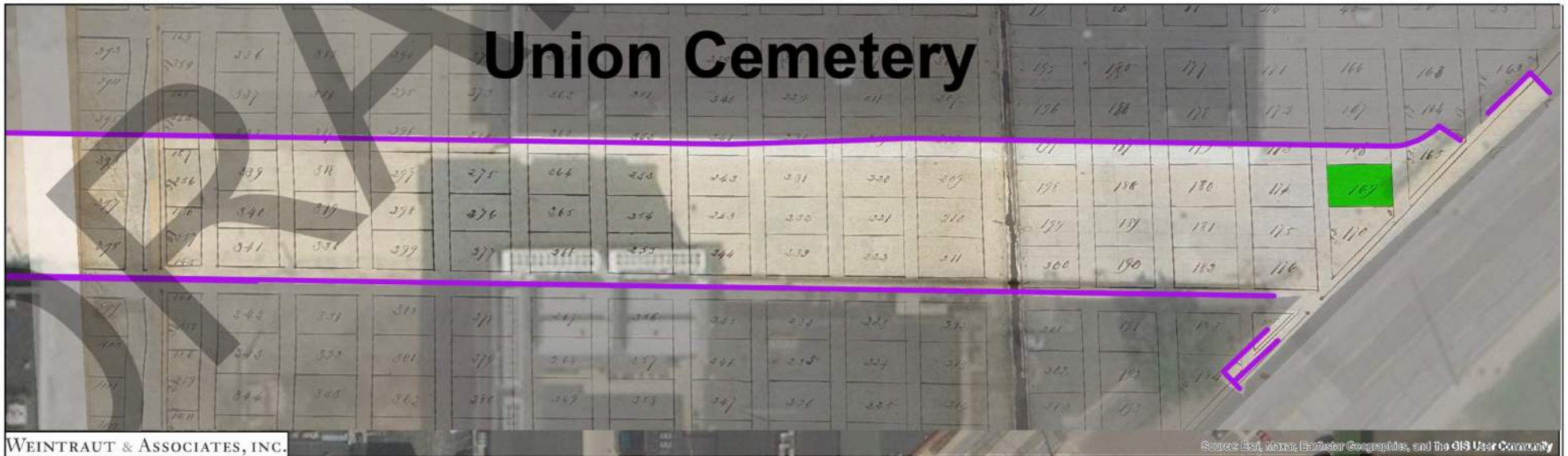
Henry Street Map

Prepared for the City of Indianapolis, February 20, 2024

This map is draft and subject to change. This information is considered pre-decisional and deliberative.
Use of this map should be limited to planning and is intended to serve as an aid in graphic representation only.



Union Cemetery



WEINTRAUT & ASSOCIATES, INC.

Source: Esri, Maxar, Earthstar, Geoportals, and the GIS User Community

Record Type	Marriage
Last Name	Gilbert
First Name	Richard
Spouse Last Name	Thomas
Spouse First Name	Martha
Date of Marriage	02/15/1836
County	Marion
Remarks	
Providing Library	Indiana State Library

Indiana Marriages Through 1850, Indiana State Library

John Smith	1	1	.	.	.	1	.	.	.
Richard Gilbert	2	.	.	.	1	1	.	.	.
Andrew Brown	2	.	.	2	1	1	.	.	.	1	.	.	.

1840 Marion County Census, Lawrence Ward 2

On the 17th ult., Mrs. MARTHA GILBERT, consort of Mr. Richard Gilbert.


Communicated.

Indianapolis Locomotive June 2, 1849 p.3

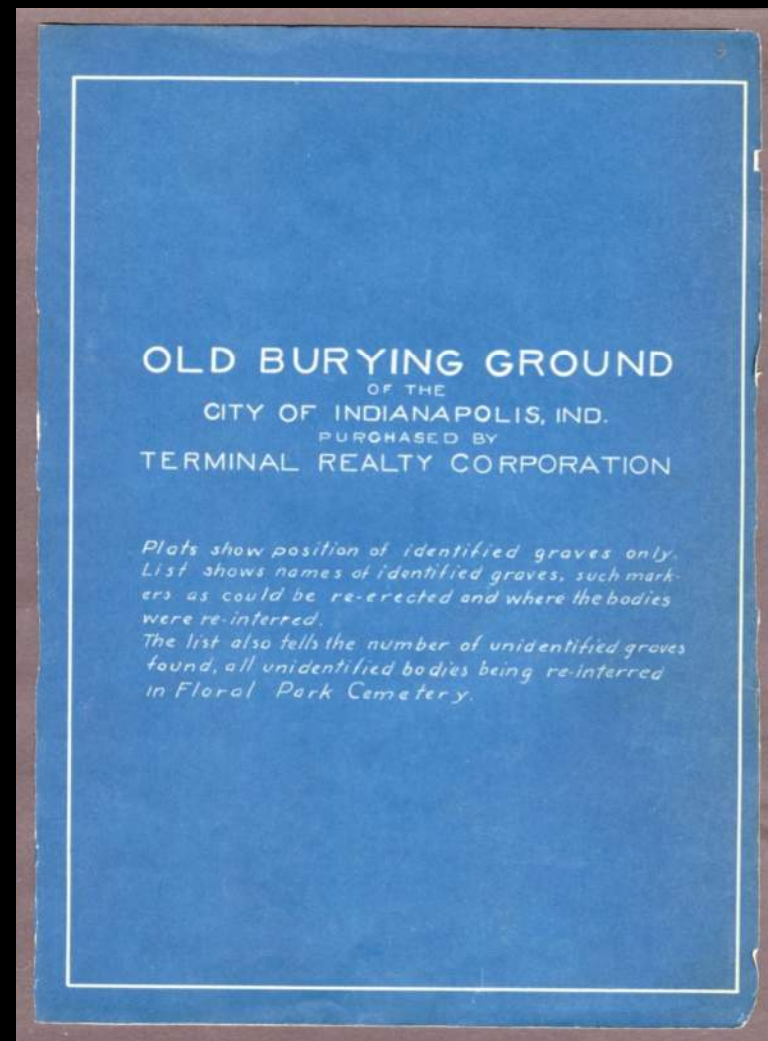
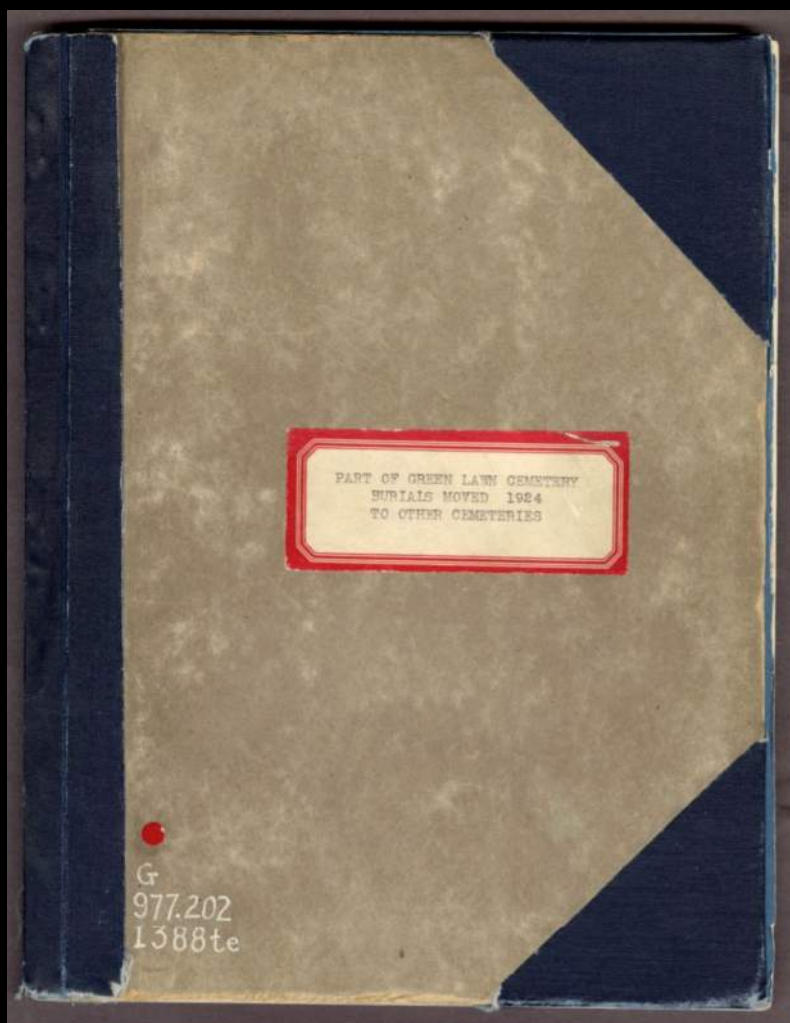
Henry Street Map

Prepared for the City of Indianapolis, February 20, 2024

This map is draft and subject to change. This information is considered pre-decisional and deliberative.
Use of this map should be limited to planning and is intended to serve as an aid in graphic representation only.



WEINTRAUT & ASSOCIATES, INC.

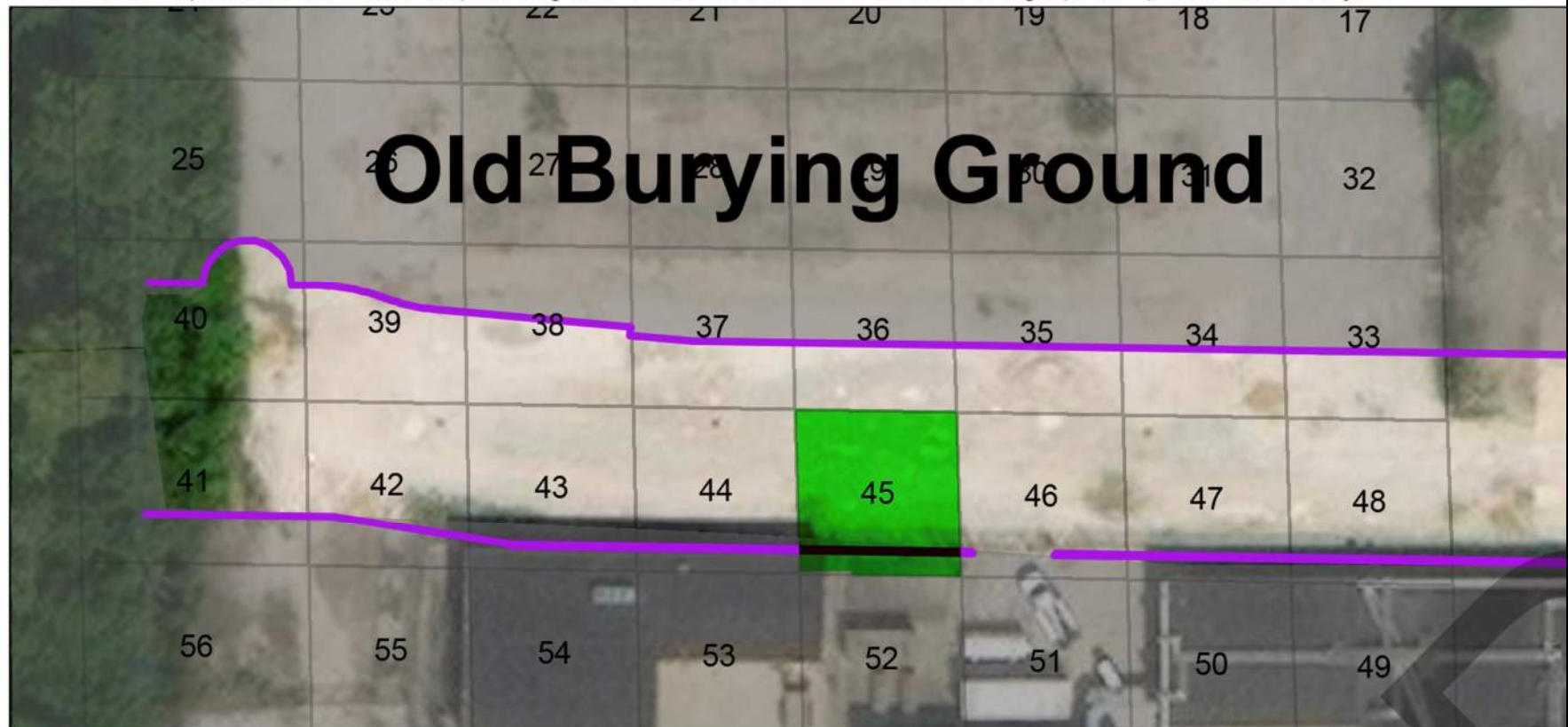


"Part of Green Lawn Cemetery Burials Moved To Other Cemeteries 1924"


Henry Street Map

Prepared for the City of Indianapolis, February 20, 2024

This map is draft and subject to change. This information is considered pre-decisional and deliberative.
Use of this map should be limited to planning and is intended to serve as an aid in graphic representation only.



WEINTRAUT & ASSOCIATES, INC.



45

S Q U A R E N ° 4 5 .

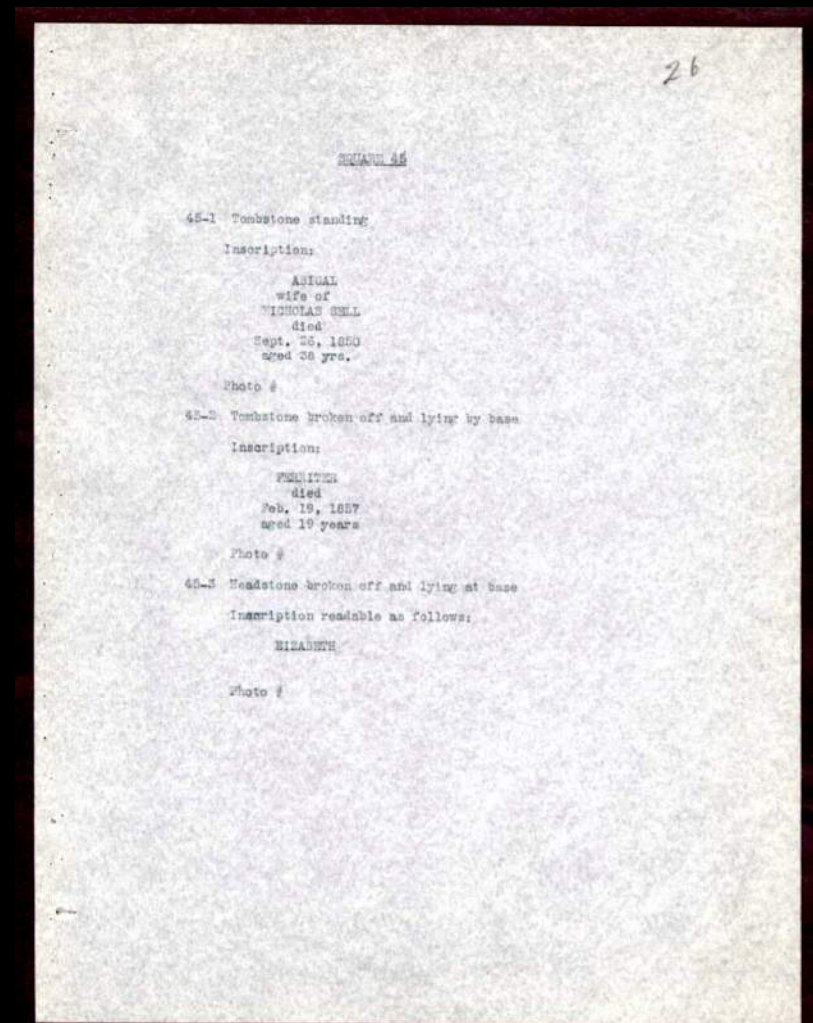

IDENTIFIED

Grave No.	Name	Condition of Stone	Where Reinterred	Remarks
1	Abigail Infant] Sell	Standing	Floral Park	Stone reerected
2	John Ferriter	Broken-lying on grave	Floral Park	Stone repaired "
3	Elizabeth McCann	Broken-lying on grave	Floral Park	" " "
4	William Sebol	Broken-beyond repair	Floral Park	" not " Remains were in a steel casket
5	William O'Conner	Broken-lying on grave	Holy Cross	Stone Repaired "
6	William Ferriter	Broken-Partly buried in grave	Holy Cross	" " "
7	Mary O'Neil	Broken-lying on grave	Holy Cross	" " "
8	James] John] Ferriter	Buried in grave	Holy Cross	" " "


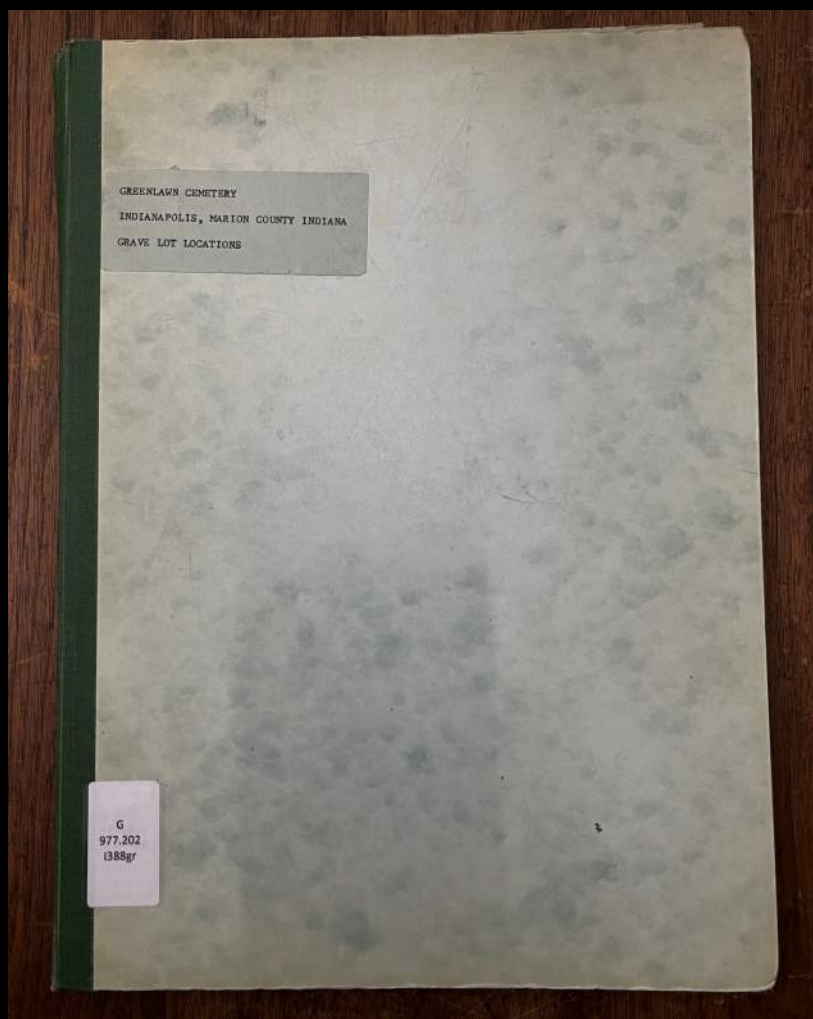
UNIDENTIFIED

No. of Adults	No. of Infants	Total	Remarks
29	14	44	

Part of Green Lawn Cemetery Burials Moved To Other Cemeteries 1924, Indiana State Library



"Part of Green Lawn Cemetery Gravestone Inscriptions, Indiana State Library



Greenlawn Cemetery Indianapolis Marion County Indiana Grave Lot Locations, Indiana State Library

Erected by a few friends

in memory of
Adam Mullen
A native of
Belfast Ireland
Died in this city
June 27, 1869
Aged
23 years

In memory of
Martha Jane
Consort of
Charles W Neighbors
Daughter of
E W & M Foudray
Died January 12 1846
Aged 22 years 5 mo 15 days

(a)
William O'Connor
Died
Sept 20 1851
Aged
35 years
From the Co. Kerry Ireland Parish
of *****

23

(a)

John
Musgrave sr
Died
Feb 6 1848
Aged 49 yrs
9 mo 6 ds

Wm R infant
son of
E & L Newberry
Died
***** 1864

(a)

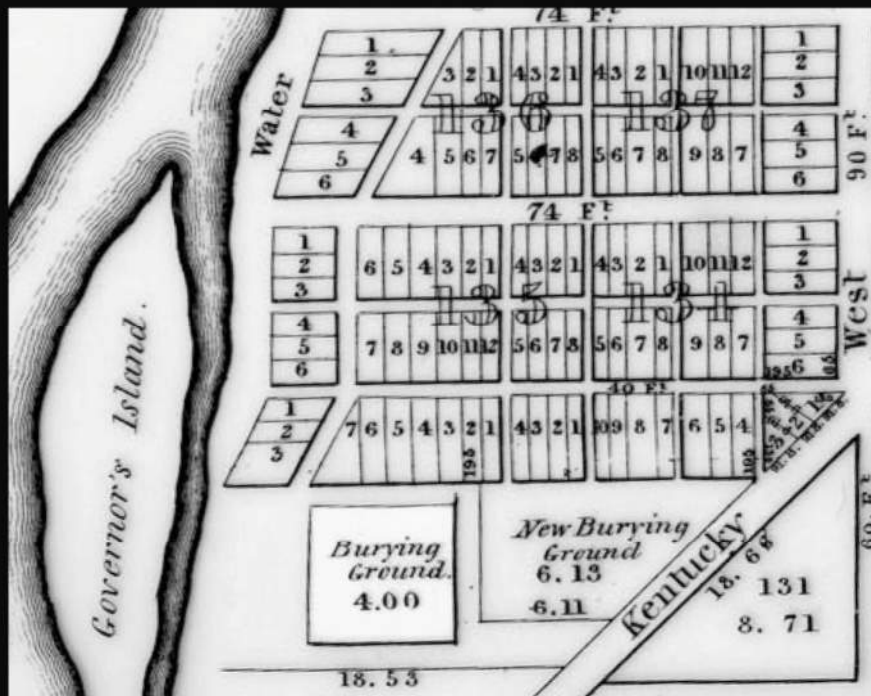
Margaret A
Daughter of
William & Joanna
Hightley
Died
Aug 15, 1857
Aged 17 months



A Transcript of the Gravestones Remaining in Greenlawn Cemetery 1920,
J. R. H. Moore, Indiana State Library

A petition signed by the colored population of this City, praying the Council to make them an appropriation for the purpose of fencing in the ground laid off as the burial place for colored persons, after the reading

Indianapolis City Council Records, February 3, 1851, State Archives



It has since been known as the "colored cemetery." The bluff bank has been much cut under and cut away by freshets, and probably a third of the original area has gone down the river, in some cases leaving portions of skeletons uncovered,

Indianapolis Journal, April 5, 1885

"new graveyard" or Union Cemetery,—was laid out east of the old one selected in 1821, extending from the border of that to Kentucky Avenue. The old one in time was taken altogether by the colored residents.

History of Indianapolis, 1884 Sulgrove, p. 385

Slide from What Lies Beneath Diamond Chain, 2020



Bird's Eye View of Indianapolis, 1871,
Indiana Historical Society

The City Sexton made the following report :

INDIANAPOLIS, Nov. 6, 1871.

To the Mayor and Common Council of the City of Indianapolis :

GENTLEMEN—The following interments have been made in the City Cemeteries during the month of October :

Under 5 years of age.....	13
From 10 to 20 years of age.....	1
" 20 to 30 " "	1
" 30 to 40 " "	7
" 50 to 60 " "	2
Total.....	24

The fence on the bank of the river at the west part of the City Cemetery is down and the cattle get in and cause a great deal of trouble. I would have had it repaired some time ago but there are some bodies buried in the colored yard that would have to be left out side and I could not do that. These bodies will have to be removed, the friends of which are not able to do it, and I see no other way of getting at it except by appealing to you. I ask you to appoint a committee to attend to the matter.

I am, gentlemen, yours with respect,

JAS. H. HEDGES,
City Sexton.

Common Council Proceedings, November 6, 1871, p. 782

To the Mayor, Common Council and Board of Aldermen :


1. *Gentlemen:*—Since the last meeting of the Council, the case of Ellen Smith, et al., vs. The City, Flanner & Hommown, and Fielding Houston, has been tried before Judge Taylor and a jury, and resulted in a verdict in favor of the city, but in favor of the plaintiffs against the other defendants, and fixed the damages at \$200.00.

The action was for trespass, the defendants having buried the bodies of five paupers on the lot of plaintiffs, in Greenlawn Cemetery, over the bodies of their dead ancestors. The Sexton and undertakers claim that they were not aware that other bodies had been buried on the lot in question; and while I believe this to be true in this case, I am convinced from facts learned by me in the preparation and trial of this case, that no more County burials should occur in this cemetery. I would suggest that you instruct the Sexton not to dig any more graves for the burial of the poor, unless the county undertakers first furnish proofs that the ground selected is not private property.

We were informed by the Assistant Sexton, that they were now, and had for some time, been using for burial purposes, ground that, to their certain knowledge, had been used for the same purpose at least *twice* before; and that in excavating a grave, it was almost *always* the case that at least *two*, and frequently *three* sets of buried remains would be met with; and that in *all* cases where the coffins were not comparatively *new*, they simply spread the different sets of remains over the bottom of the grave, and placed the new coffin upon top of them. The city has no grounds within the enclosure, that have not been buried in one or more times.

Common Council Proceedings, July 24, 1882 p.247-248

Questions?



Union Cemetery looking South to Henry Street, 1906 Bass Photo Collection, Indiana Historical Society